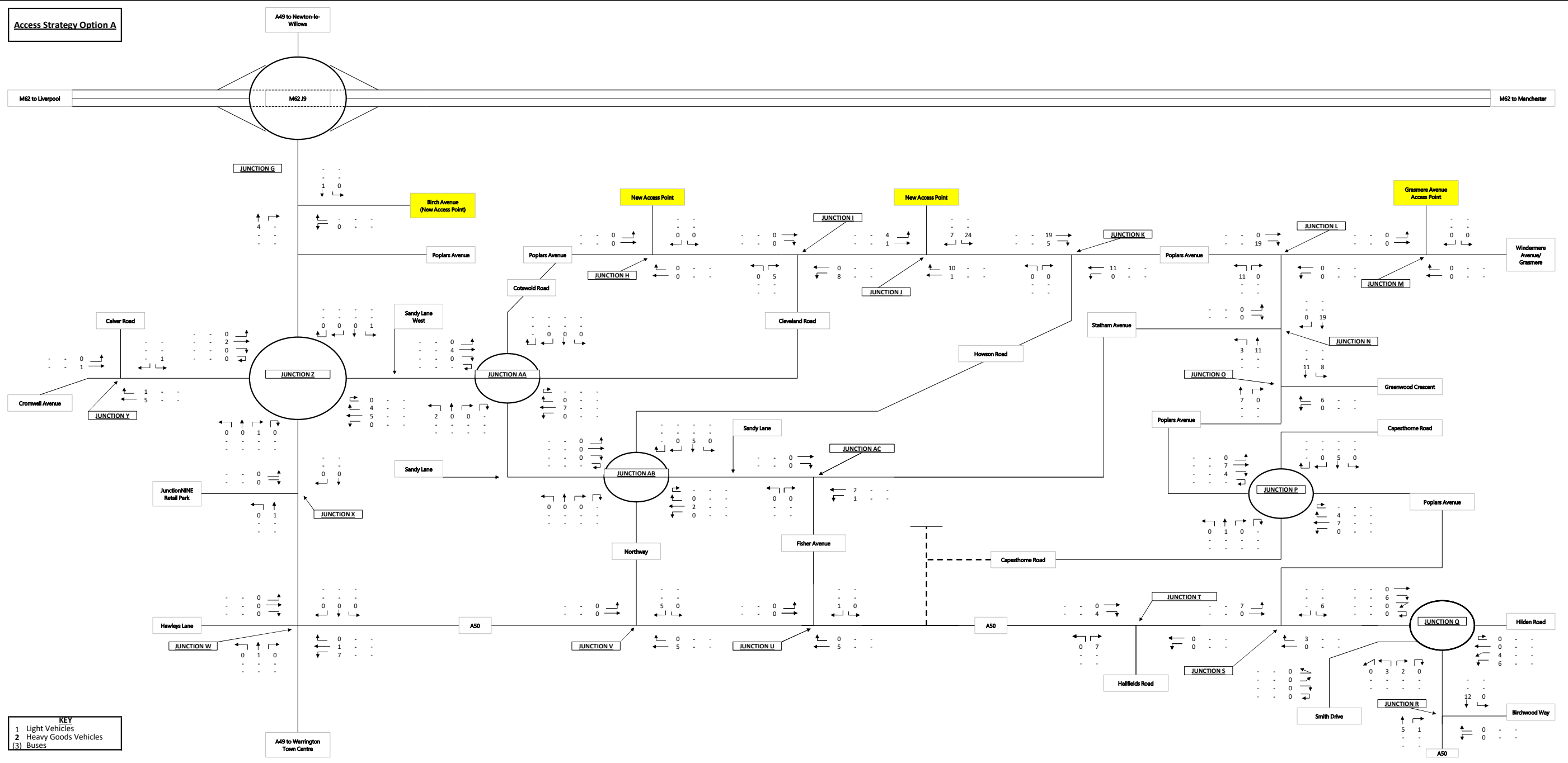


Access Strategy Option A



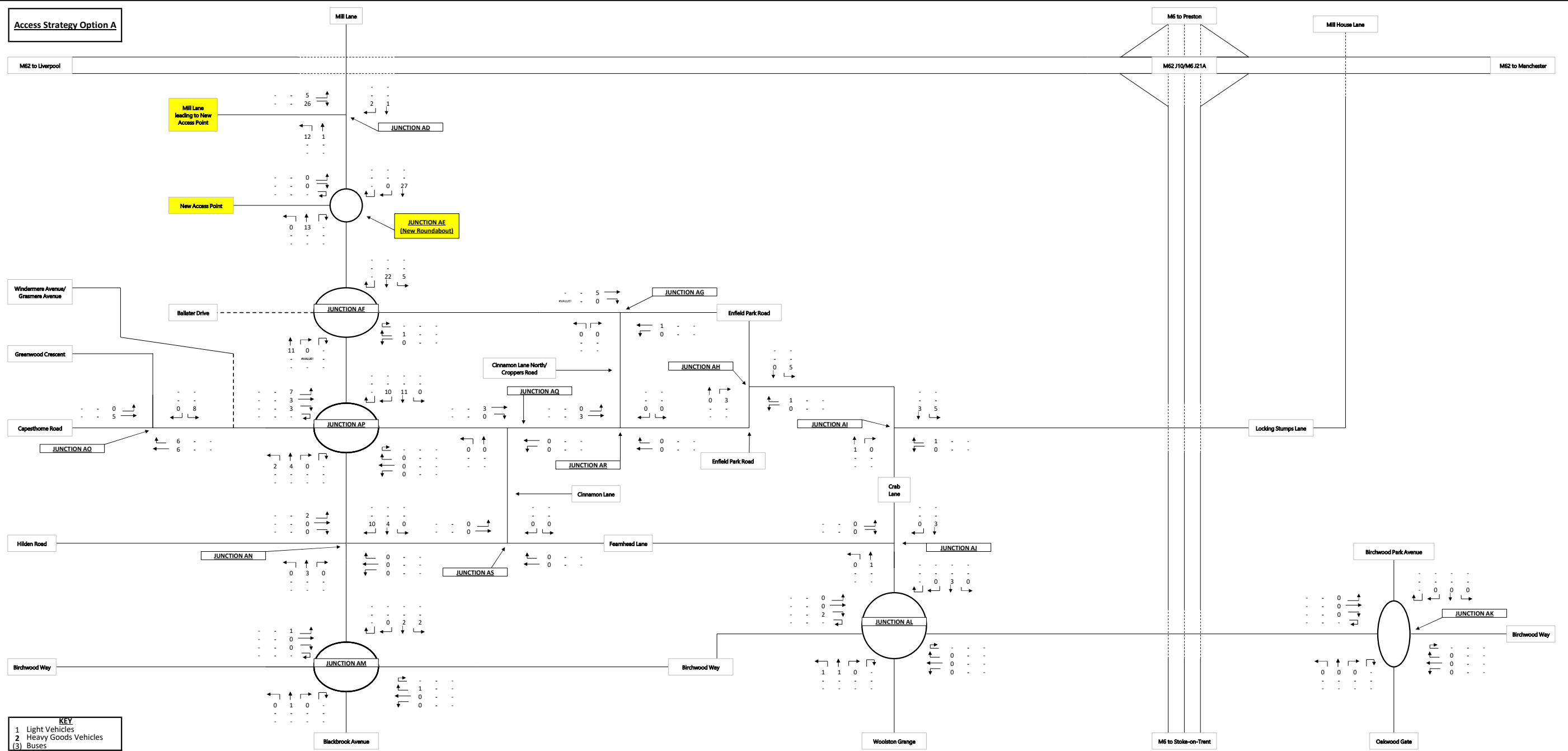
KEY
 1 Light Vehicles
 2 Heavy Goods Vehicles
 (3) Buses

PROPOSED DEVELOPMENT: Peel Hall, Warrington
 AM Development

2022 - Do Something (SW of M62)

HighgateTransportation

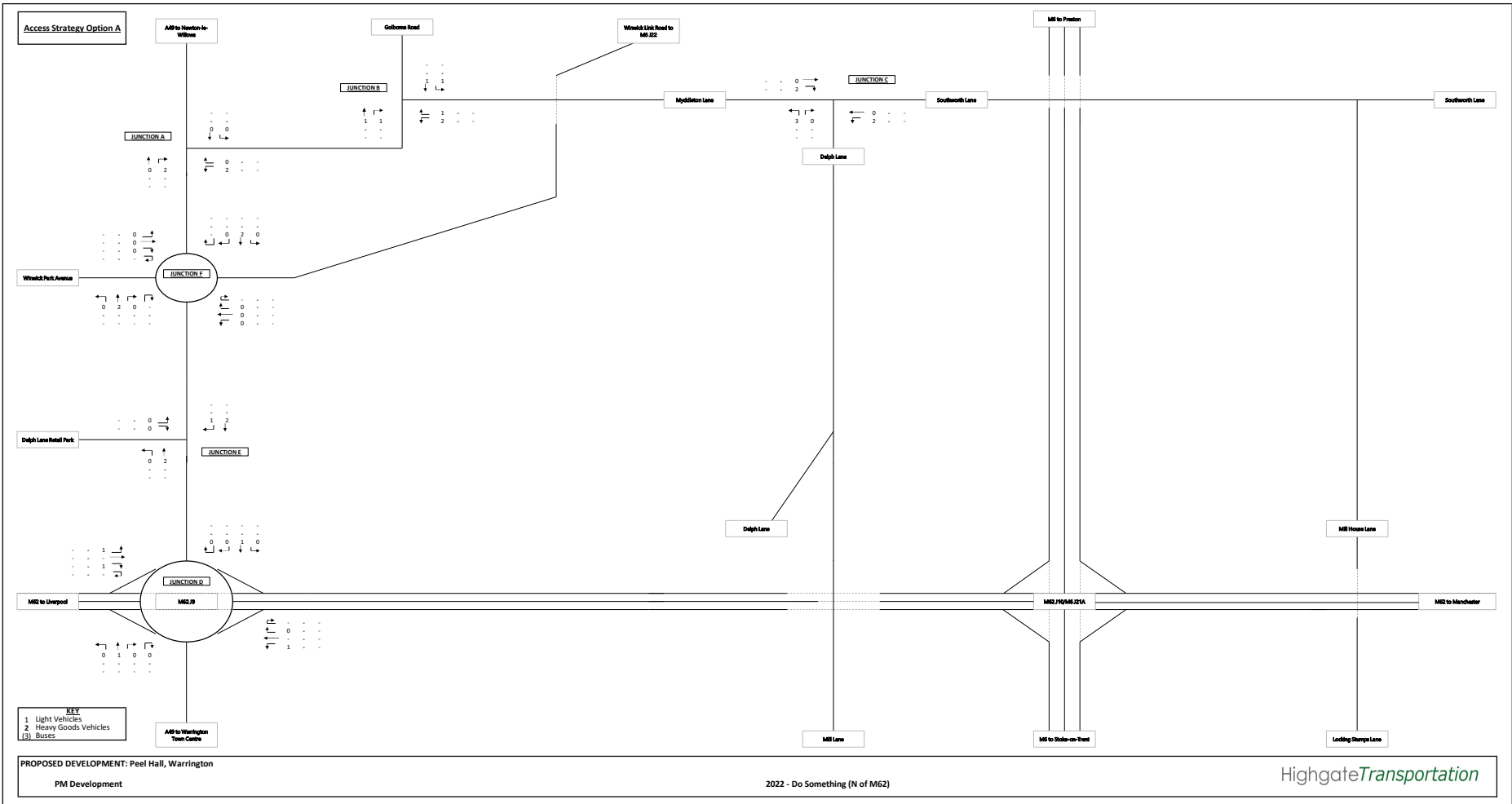
Access Strategy Option A



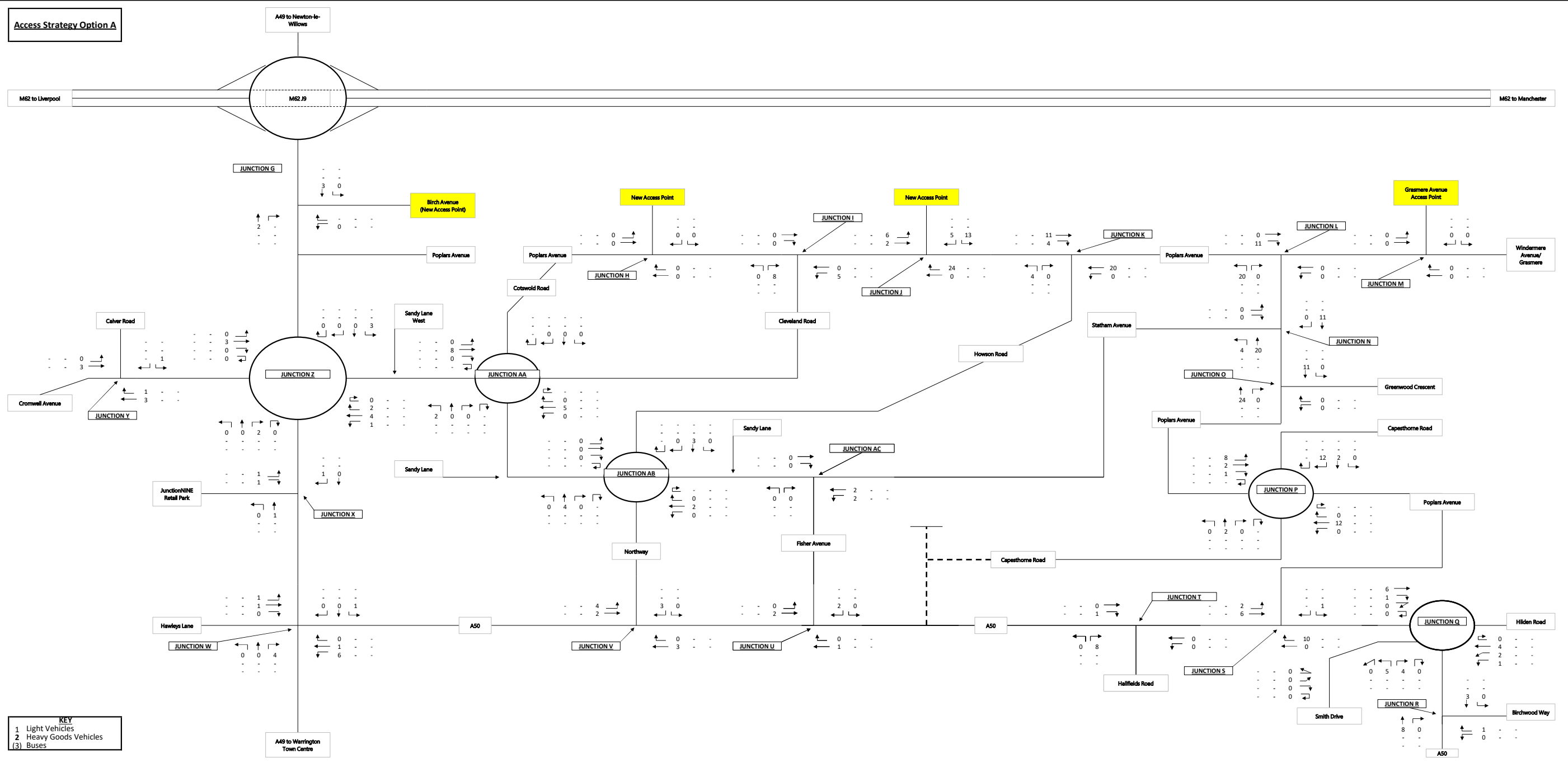
- KEY**
- 1 Light Vehicles
 - 2 Heavy Goods Vehicles
 - 3 Buses

PROPOSED DEVELOPMENT: Peel Hall, Warrington
AM Development

2022 - Do Something (SE of M62)



Access Strategy Option A



KEY

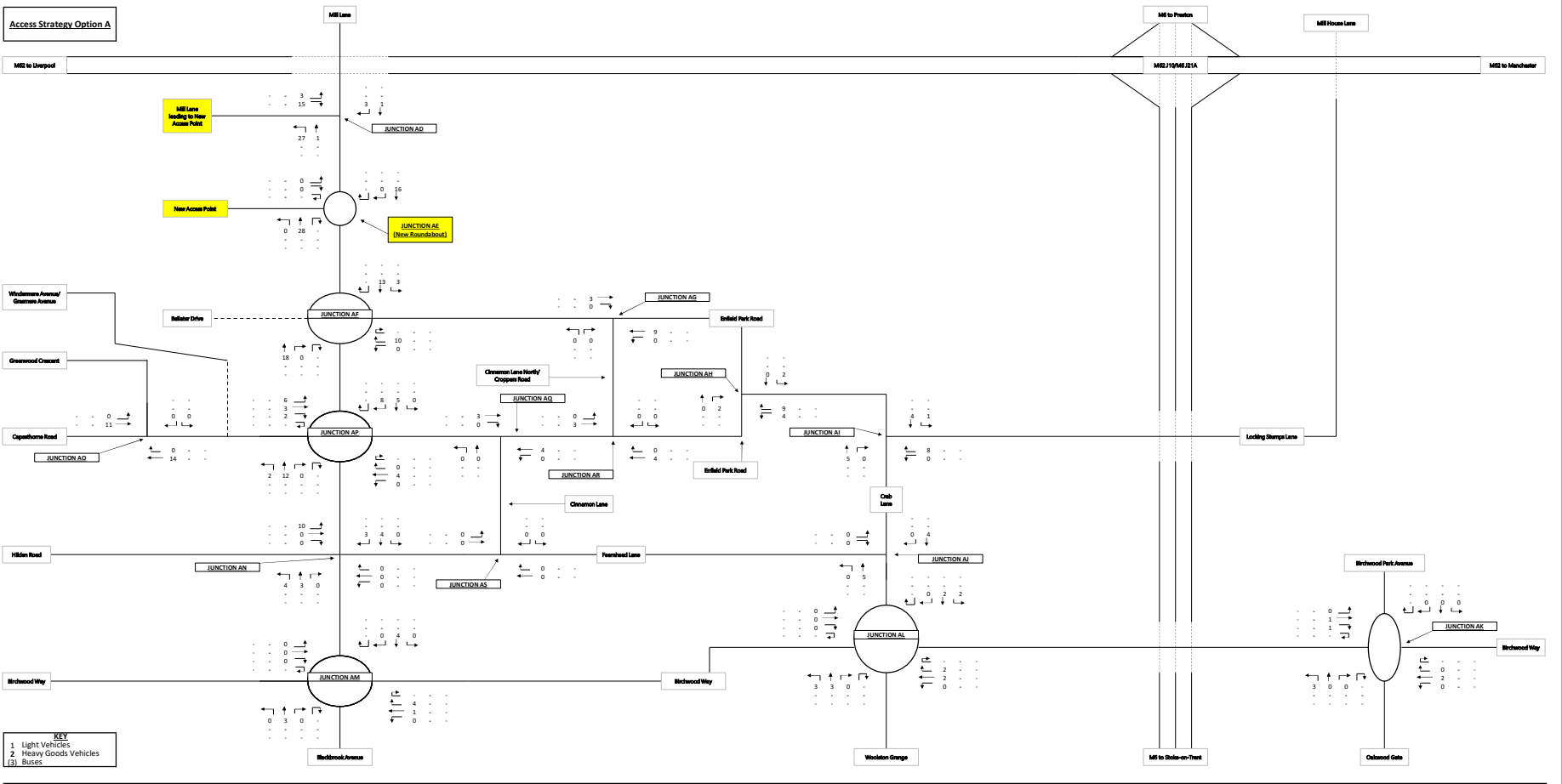
1	Light Vehicles
2	Heavy Goods Vehicles
3	Buses

PROPOSED DEVELOPMENT: Peel Hall, Warrington
PM Development

2022 - Do Something (SW of M62)

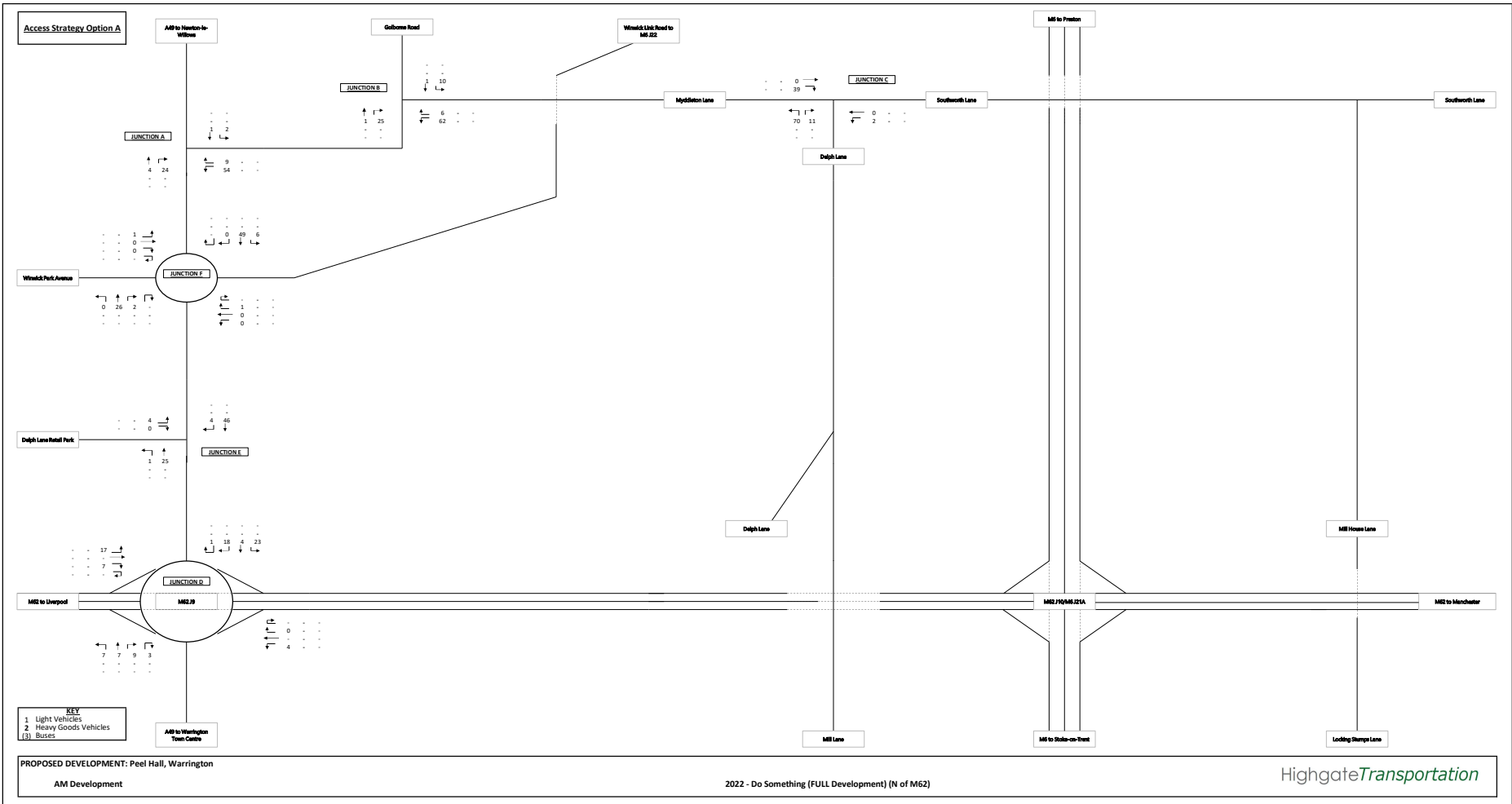
HighgateTransportation

Access Strategy Option A

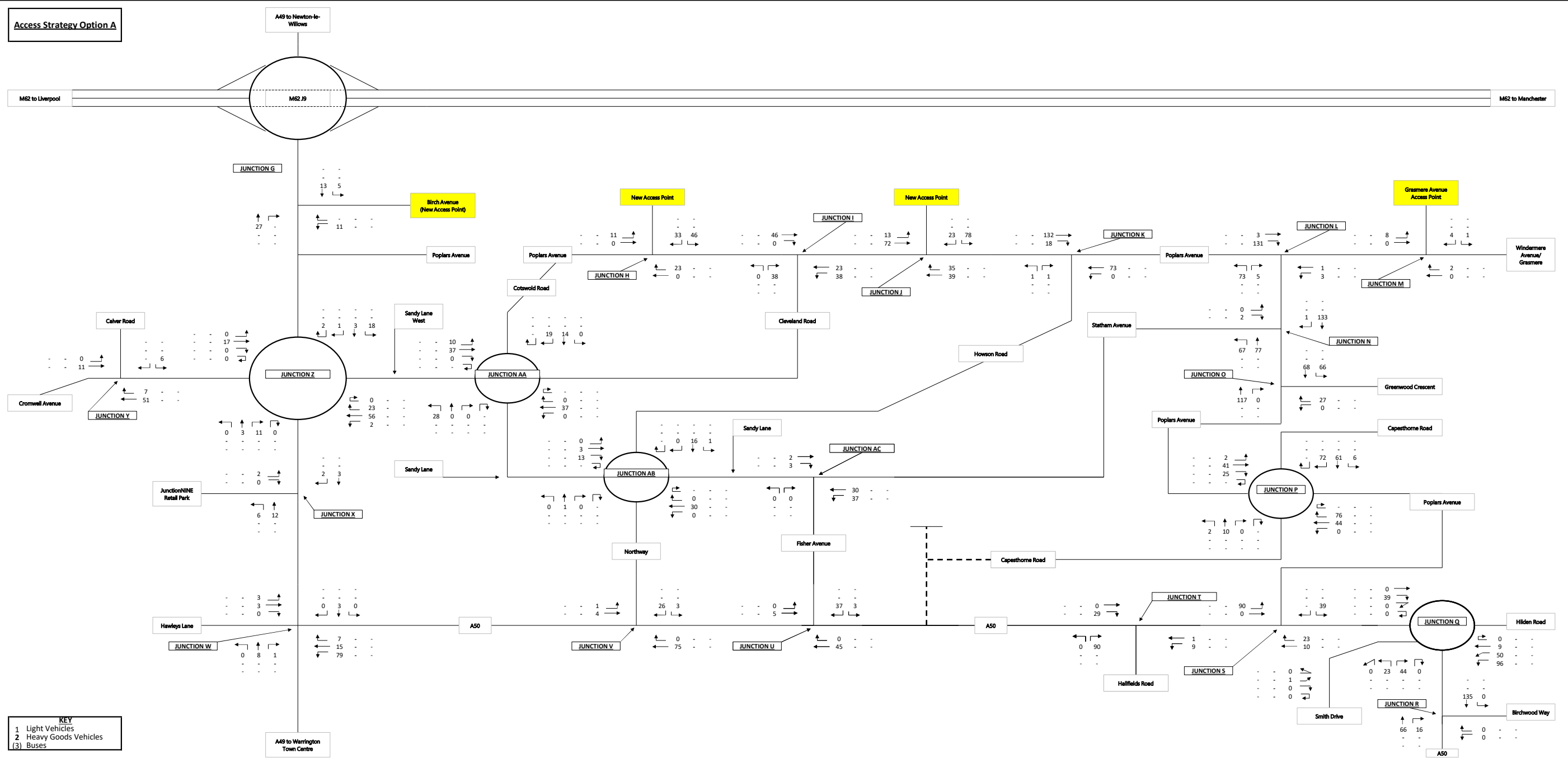


PROPOSED DEVELOPMENT: Peel Hall, Warrington
PM Development

2022 - Do Something (SE of M62)



Access Strategy Option A

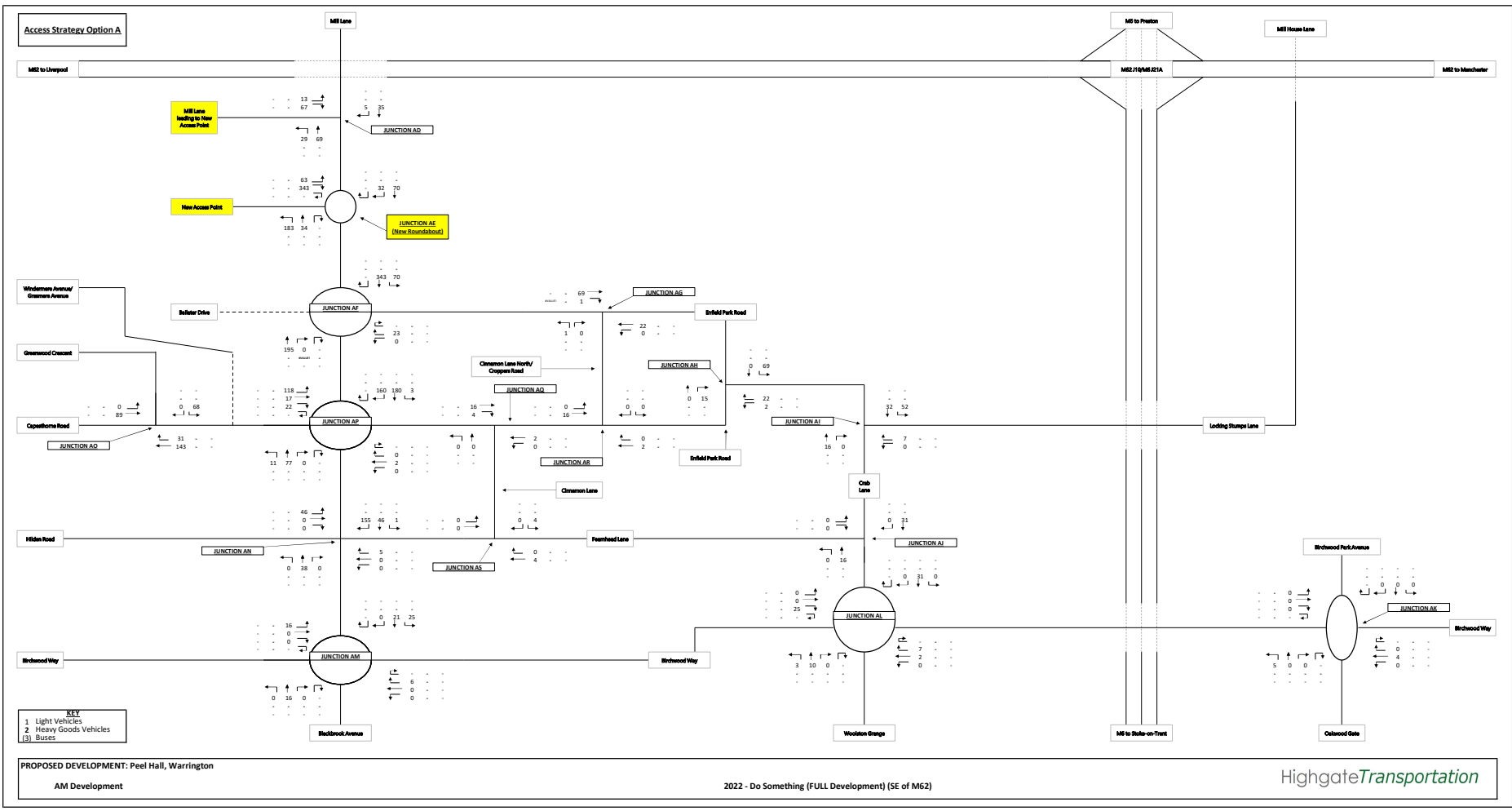


KEY

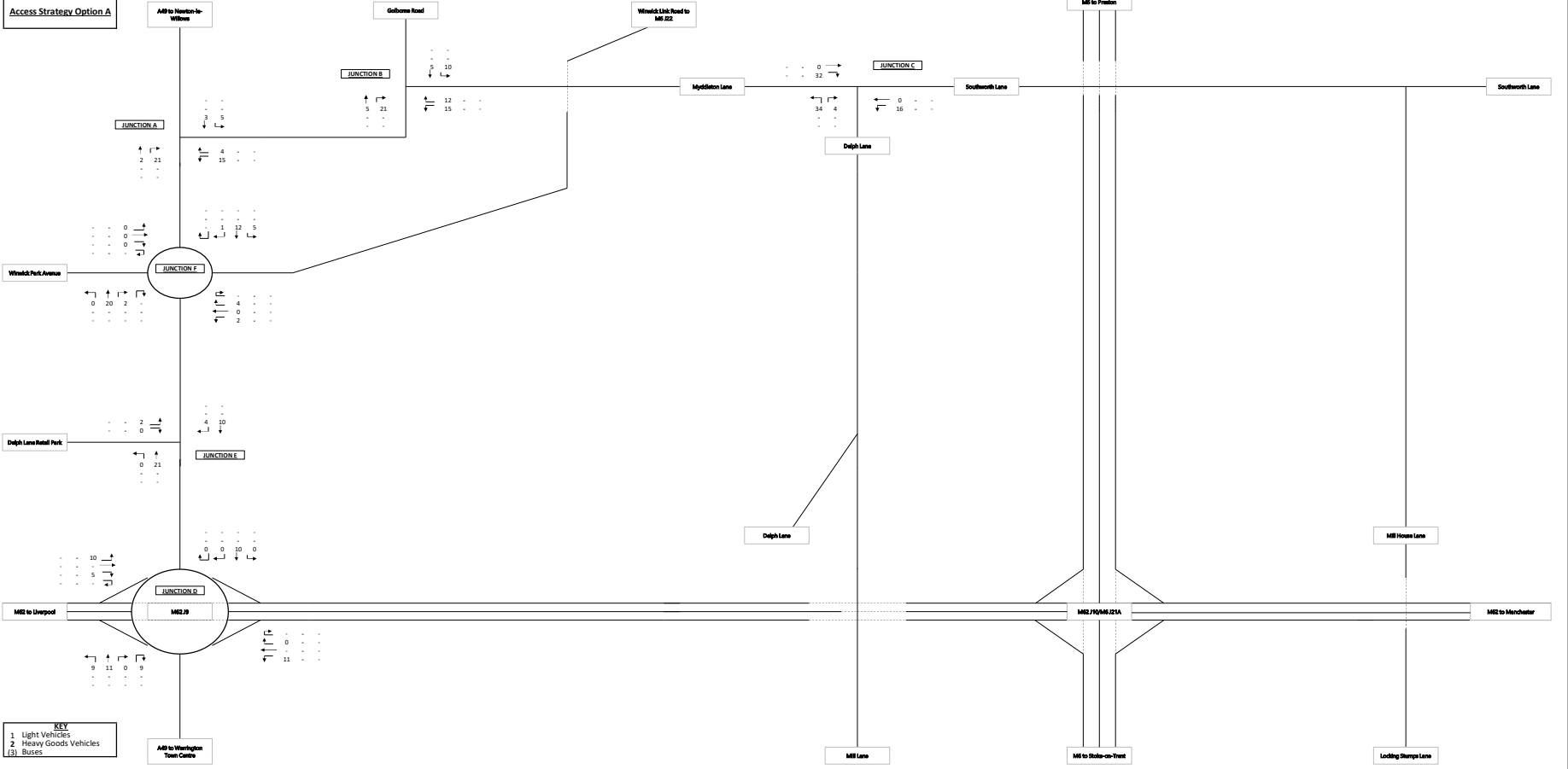
1	Light Vehicles
2	Heavy Goods Vehicles
3	Buses

PROPOSED DEVELOPMENT: Peel Hall, Warrington
AM Development

2022 - Do Something (FULL Development) (SW of M62)



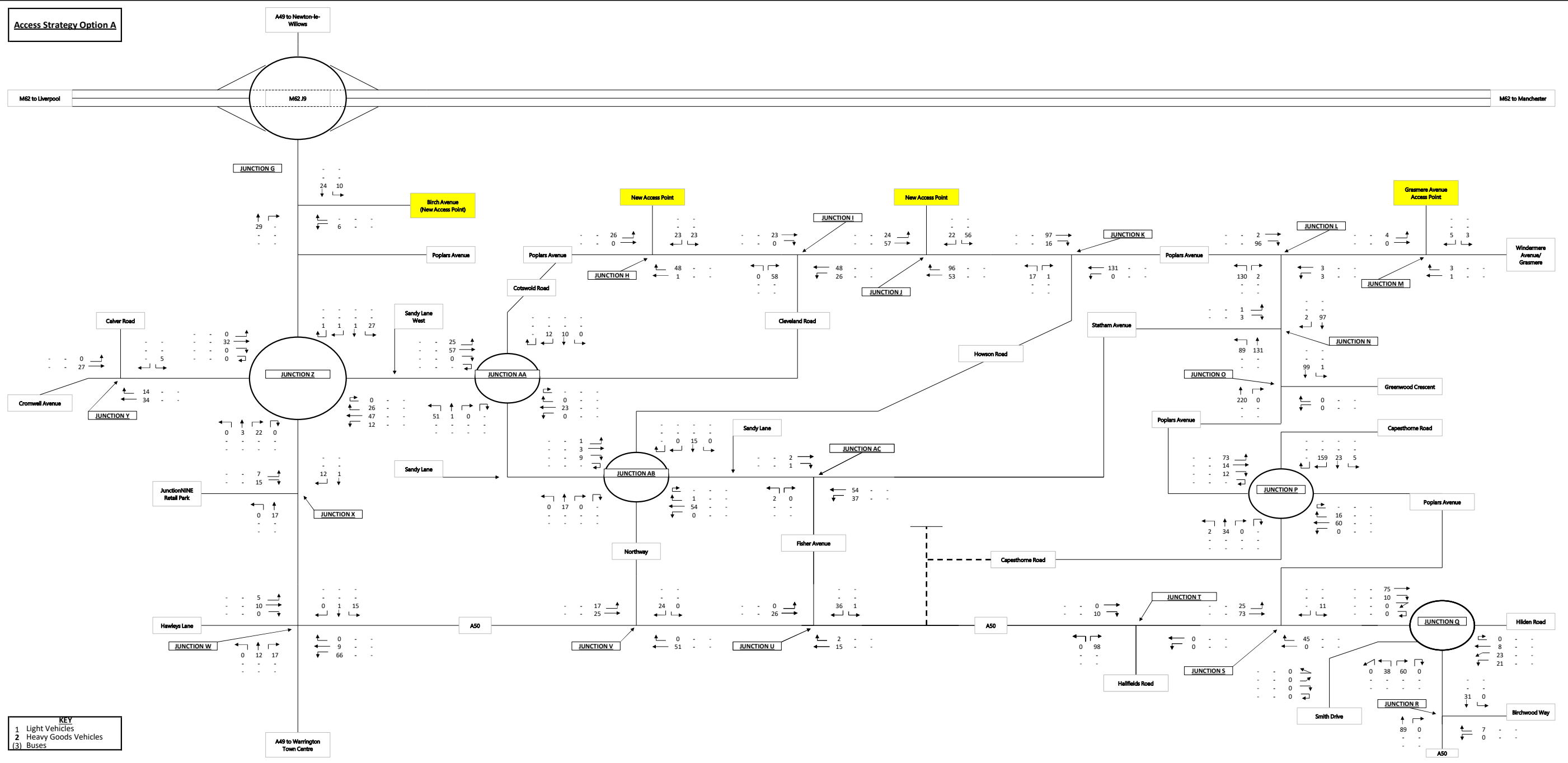
Access Strategy Option A



KEY
 1 Light Vehicles
 2 Heavy Goods Vehicles
 3 Buses

PROPOSED DEVELOPMENT: Peel Hall, Warrington
 PM Development

Access Strategy Option A

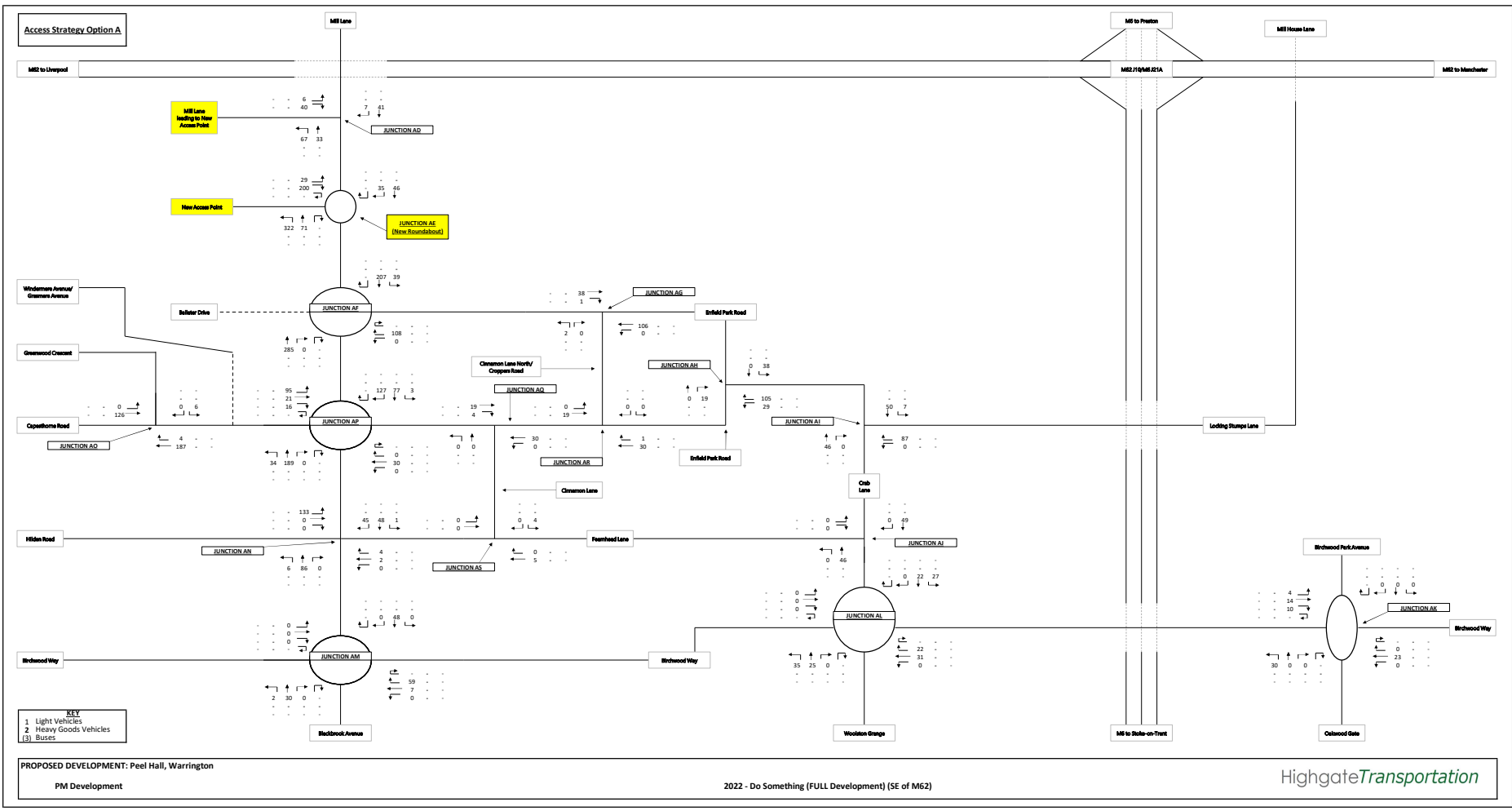


KEY

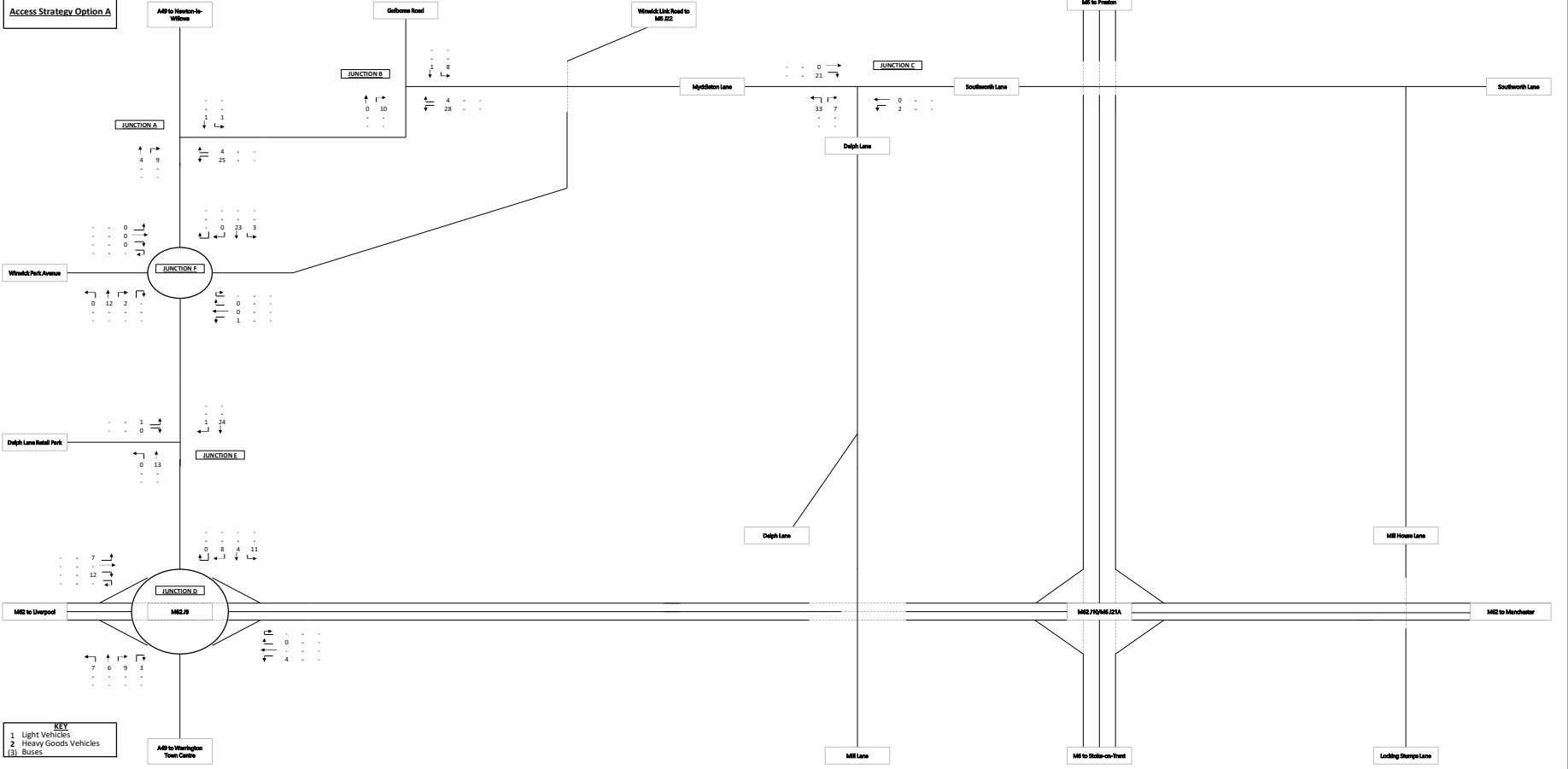
1	Light Vehicles
2	Heavy Goods Vehicles
(3)	Buses

PROPOSED DEVELOPMENT: Peel Hall, Warrington
PM Development

2022 - Do Something (FULL Development) (SW of M62)



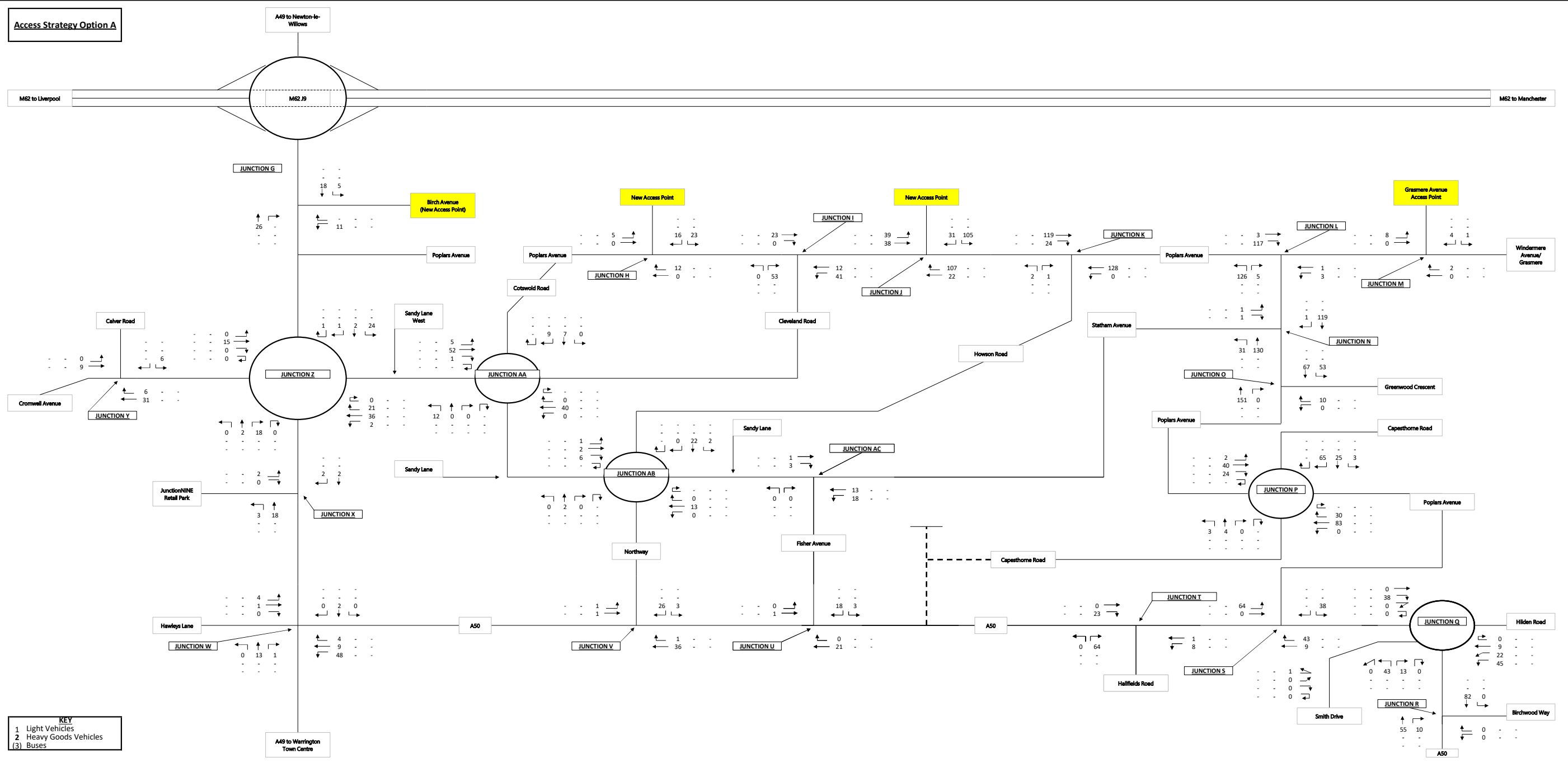
Access Strategy Option A



- KEY**
- 1 Light Vehicles
 - 2 Heavy Goods Vehicles
 - 3 Buses

PROPOSED DEVELOPMENT: Peel Hall, Warrington
AM Development

Access Strategy Option A



KEY

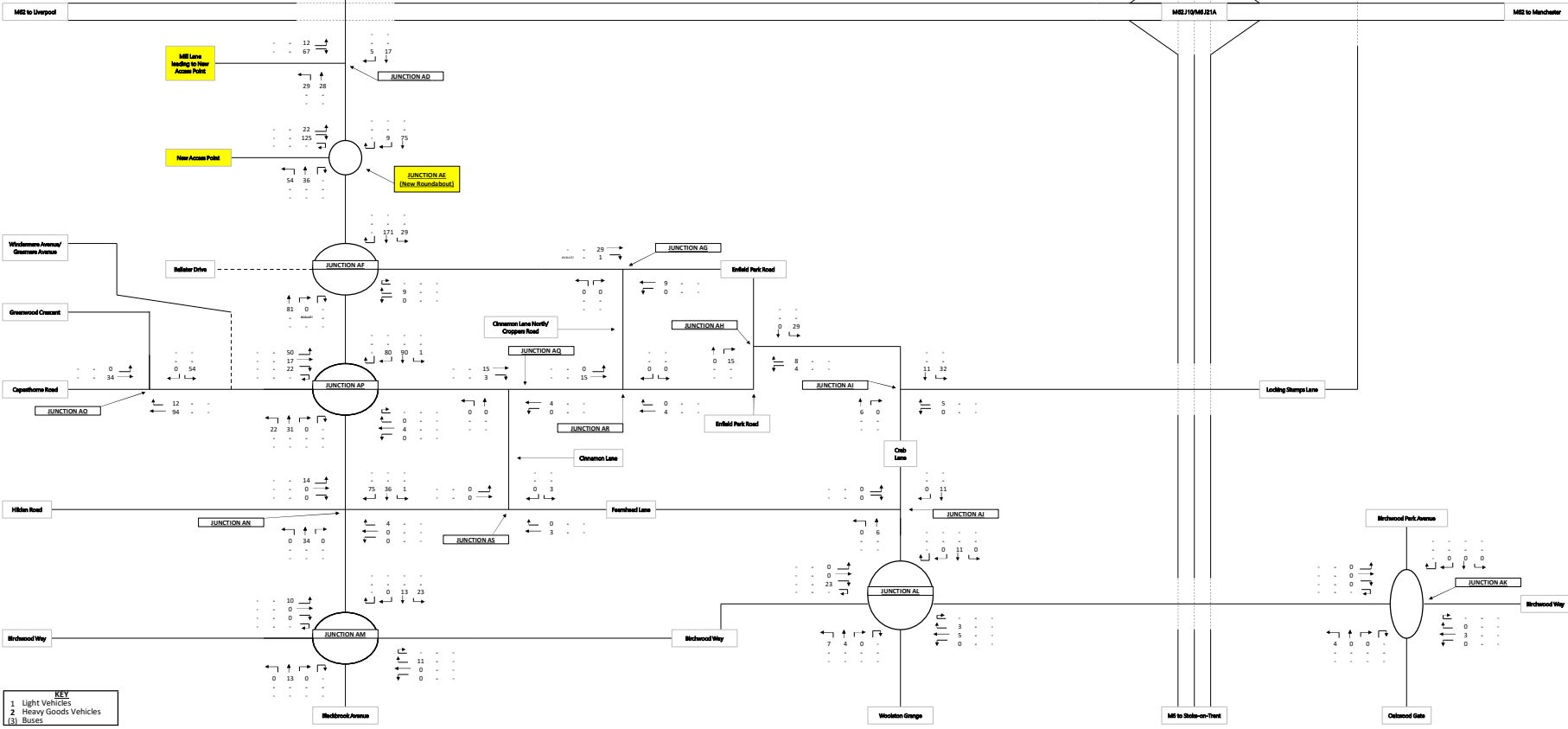
1	Light Vehicles
2	Heavy Goods Vehicles
3	Buses

PROPOSED DEVELOPMENT: Peel Hall, Warrington
AM Development

2027 - Do Something (SW of M62)

HighgateTransportation

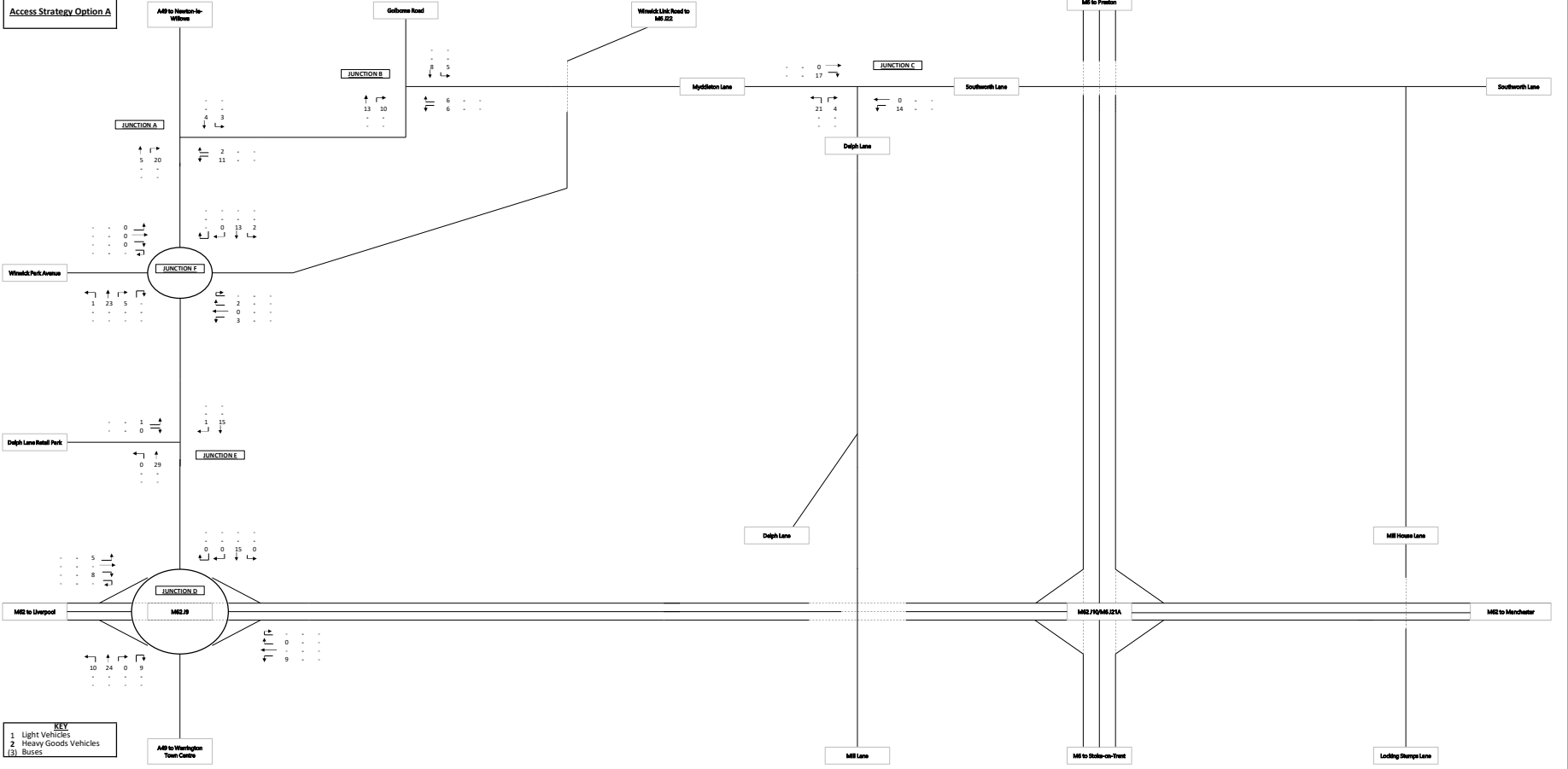
Access Strategy Option A



PROPOSED DEVELOPMENT: Peel Hall, Warrington
AM Development

2027 - Do Something (SE of M62)

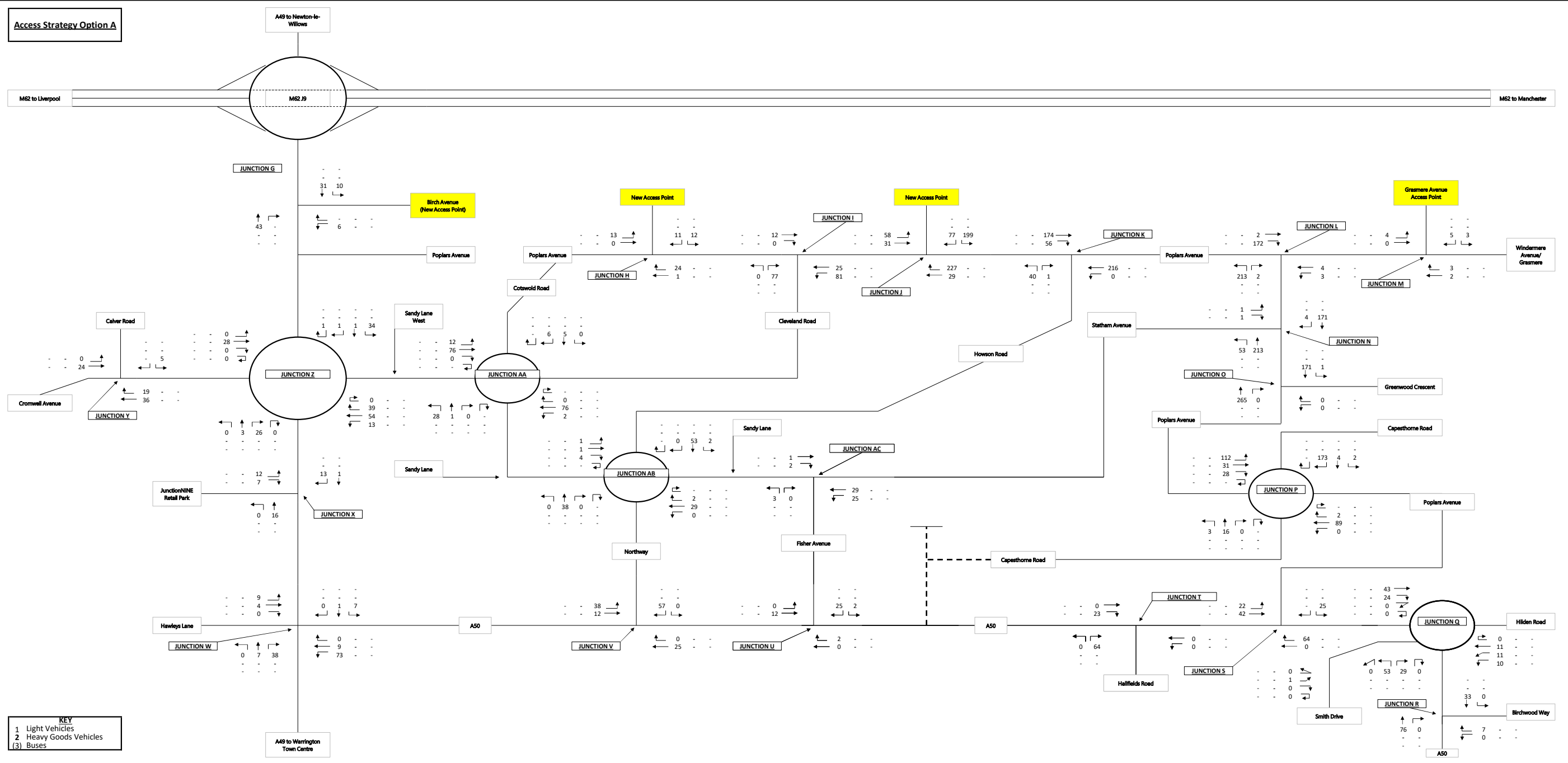
Access Strategy Option A



PROPOSED DEVELOPMENT: Peel Hall, Warrington
 PM Development

2027 - Do Something (N of M62)

Access Strategy Option A



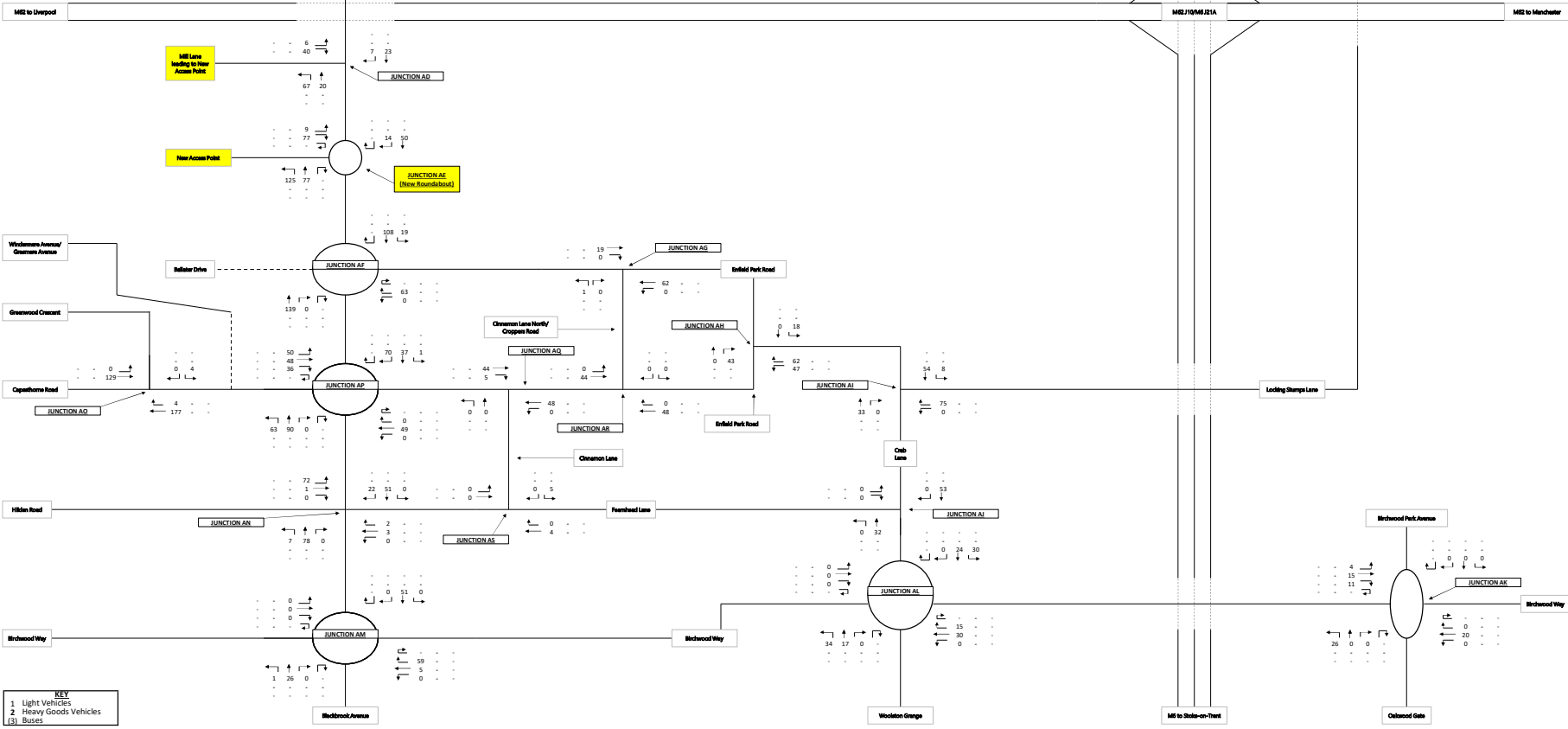
KEY
 1 Light Vehicles
 2 Heavy Goods Vehicles
 3 Buses

PROPOSED DEVELOPMENT: Peel Hall, Warrington
 PM Development

2027 - Do Something (SW of M62)

HighgateTransportation

Access Strategy Option A



PROPOSED DEVELOPMENT: Peel Hall, Warrington
PM Development

2027 - Do Something (SE of M62)

Access Strategy Option A

AM2 to Newton-Wilton

Gobsons Road

Wincobank Link Road to M62

M62 to Preston

JUNCTION A

JUNCTION B

JUNCTION C

JUNCTION F

Wincobank Park Avenue

Hydonston Lane

Southworth Lane

Southworth Lane

4 21

1 2

1 2

1 2

1 2

1 2

1 2

1 2

1 2

1 2

1 2

1 2

1 2

1 2

1 2

1 2

1 2

1 2

1 2

1 2

1 2

1 2

1 2

1 2

1 2

1 2

1 2

1 2

1 2

1 2

1 2

1 2

1 2

1 2

1 2

1 2

1 2

1 2

1 2

1 2

1 2

1 2

1 2

1 2

1 2

1 2

1 2

1 2

1 2

1 2

1 2

1 2

1 2

1 2

1 2

1 2

1 2

1 2

1 2

1 2

1 2

1 2

1 2

1 2

1 2

1 2

1 2

1 2

1 2

1 2

1 2

1 2

1 2

1 2

1 2

1 2

1 2

1 2

1 2

1 2

1 2

1 2

1 2

1 2

1 2

1 2

1 2

1 2

1 2

1 2

1 2

1 2

1 2

1 2

1 2

1 2

1 2

1 2

1 2

1 2

1 2

1 2

1 2

1 2

1 2

1 2

1 2

1 2

1 2

1 2

1 2

1 2

1 2

1 2

1 2

1 2

1 2

1 2

1 2

1 2

1 2

1 2

1 2

1 2

1 2

1 2

1 2

1 2

1 2

1 2

1 2

1 2

1 2

1 2

1 2

1 2

1 2

1 2

1 2

1 2

1 2

1 2

1 2

1 2

1 2

1 2

1 2

1 2

1 2

1 2

1 2

1 2

1 2

1 2

1 2

1 2

1 2

1 2

1 2

1 2

1 2

1 2

1 2

1 2

1 2

1 2

1 2

1 2

1 2

1 2

1 2

1 2

1 2

1 2

1 2

1 2

1 2

1 2

1 2

1 2

1 2

1 2

1 2

1 2

1 2

1 2

1 2

1 2

1 2

1 2

1 2

1 2

1 2

1 2

1 2

1 2

1 2

1 2

1 2

1 2

1 2

1 2

1 2

1 2

1 2

1 2

1 2

1 2

1 2

1 2

1 2

1 2

1 2

1 2

1 2

1 2

1 2

1 2

1 2

1 2

1 2

1 2

1 2

1 2

1 2

1 2

1 2

1 2

1 2

1 2

1 2

1 2

1 2

1 2

1 2

1 2

1 2

1 2

1 2

1 2

1 2

1 2

1 2

1 2

1 2

1 2

1 2

1 2

1 2

1 2

1 2

1 2

1 2

1 2

1 2

1 2

1 2

1 2

1 2

1 2

1 2

1 2

1 2

1 2

1 2

1 2

1 2

1 2

1 2

1 2

1 2

1 2

1 2

1 2

1 2

1 2

1 2

1 2

1 2

1 2

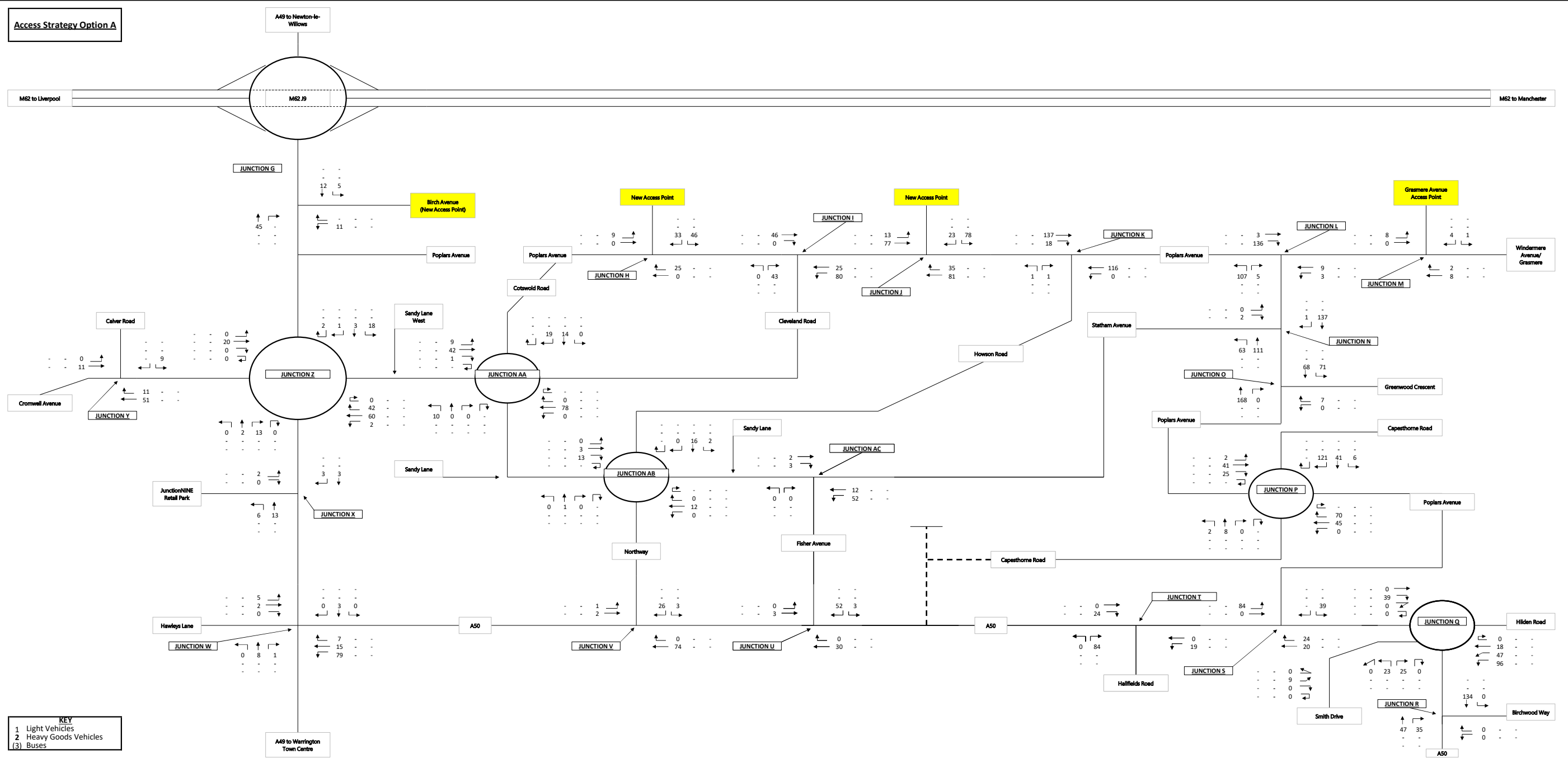
1 2

1 2

1 2

1 2</

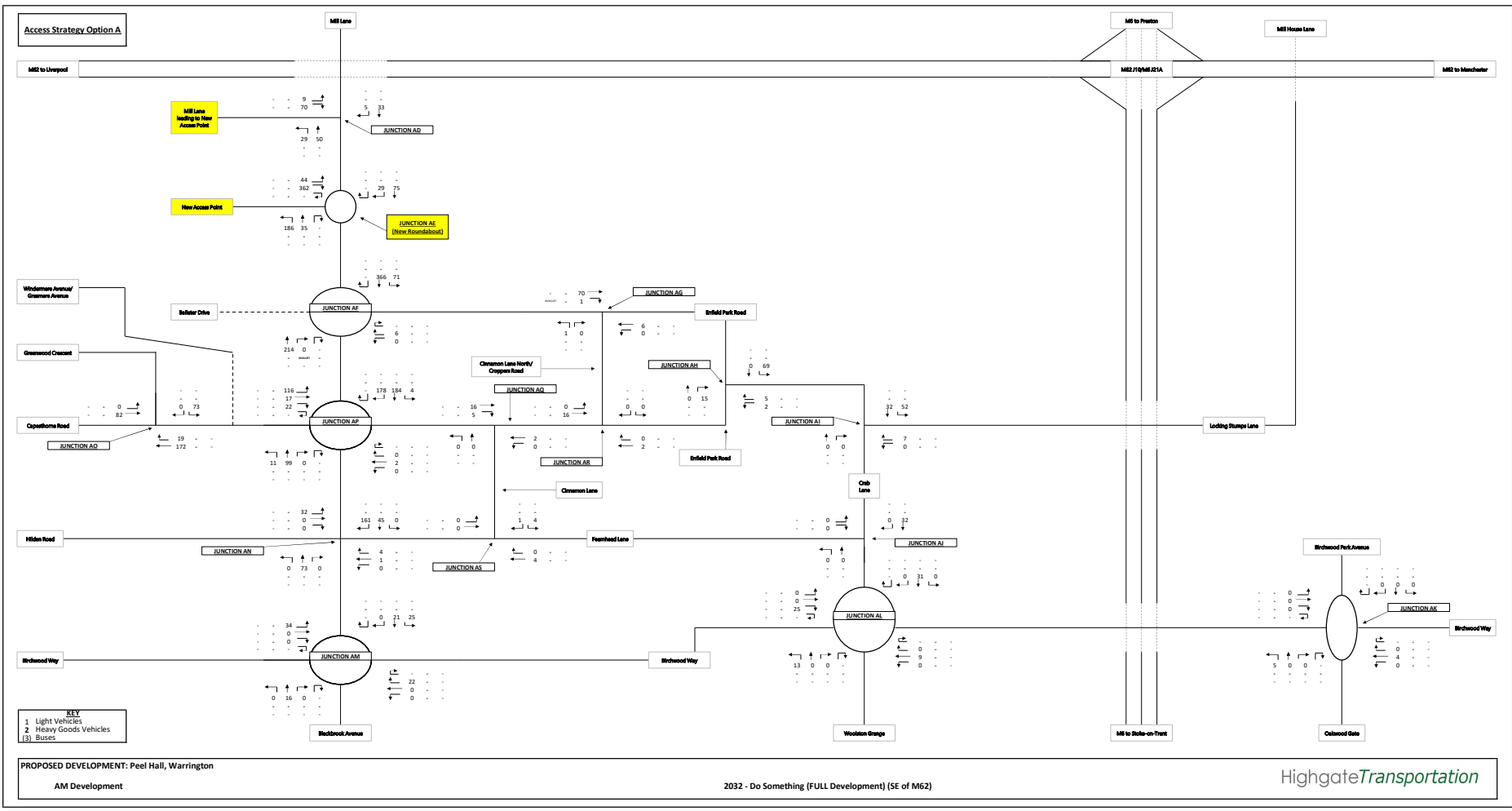
Access Strategy Option A

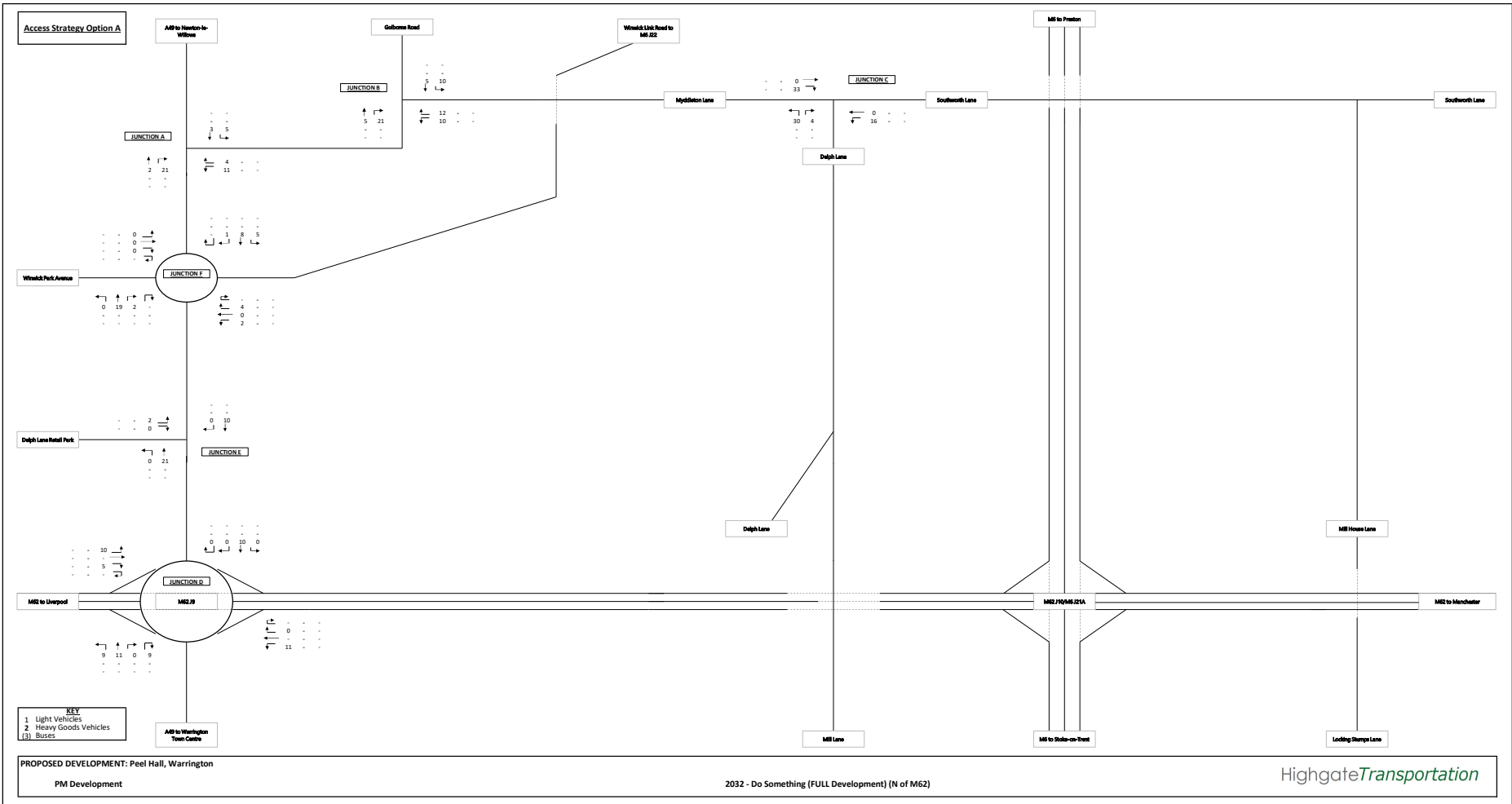


KEY
 1 Light Vehicles
 2 Heavy Goods Vehicles
 (3) Buses

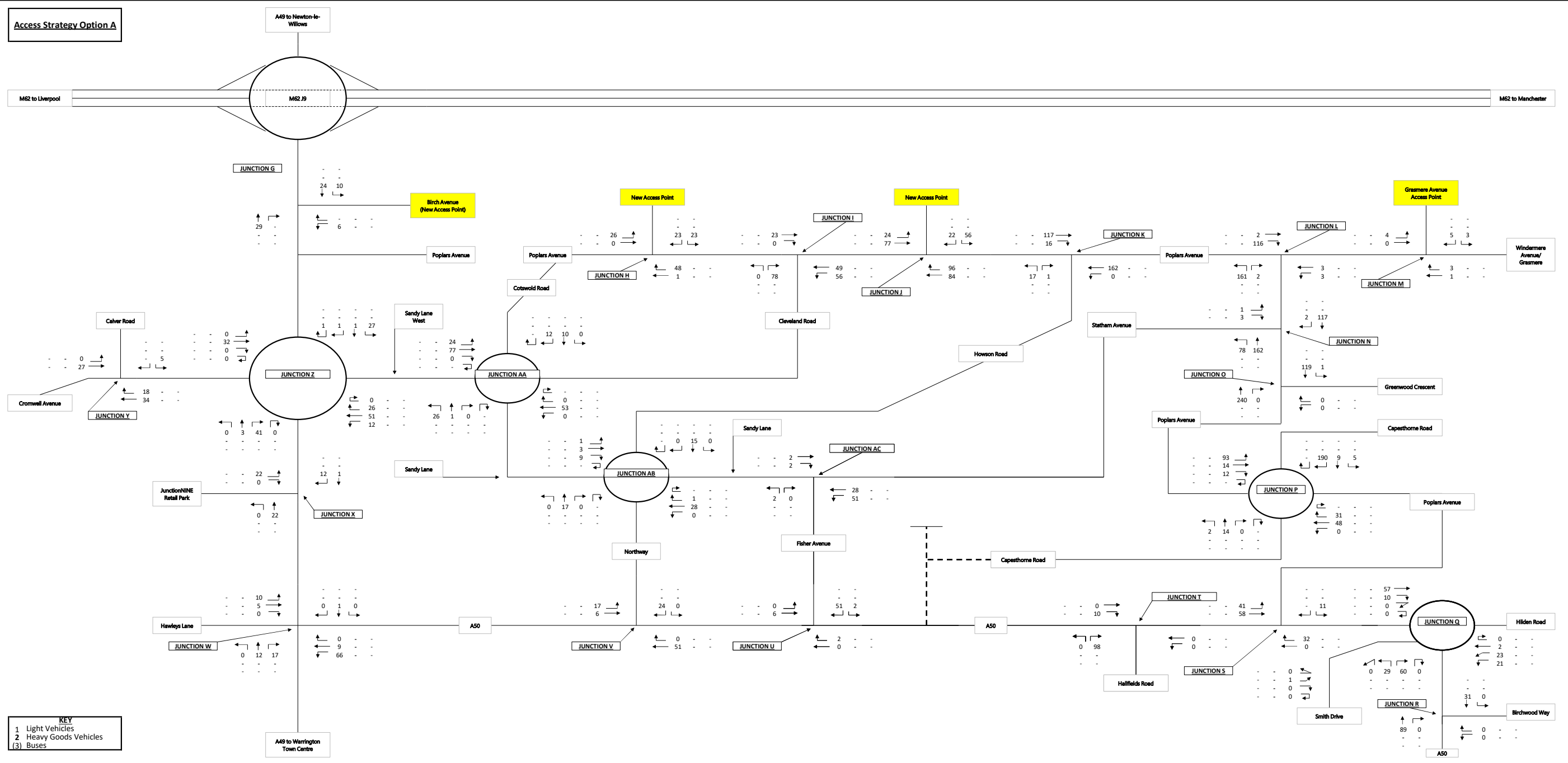
PROPOSED DEVELOPMENT: Peel Hall, Warrington
 AM Development

2032 - Do Something (FULL Development) (SW of M62)





Access Strategy Option A



KEY
 1 Light Vehicles
 2 Heavy Goods Vehicles
 (3) Buses

PROPOSED DEVELOPMENT: Peel Hall, Warrington
 PM Development

2032 - Do Something (FULL Development) (SW of M62)

HighgateTransportation

