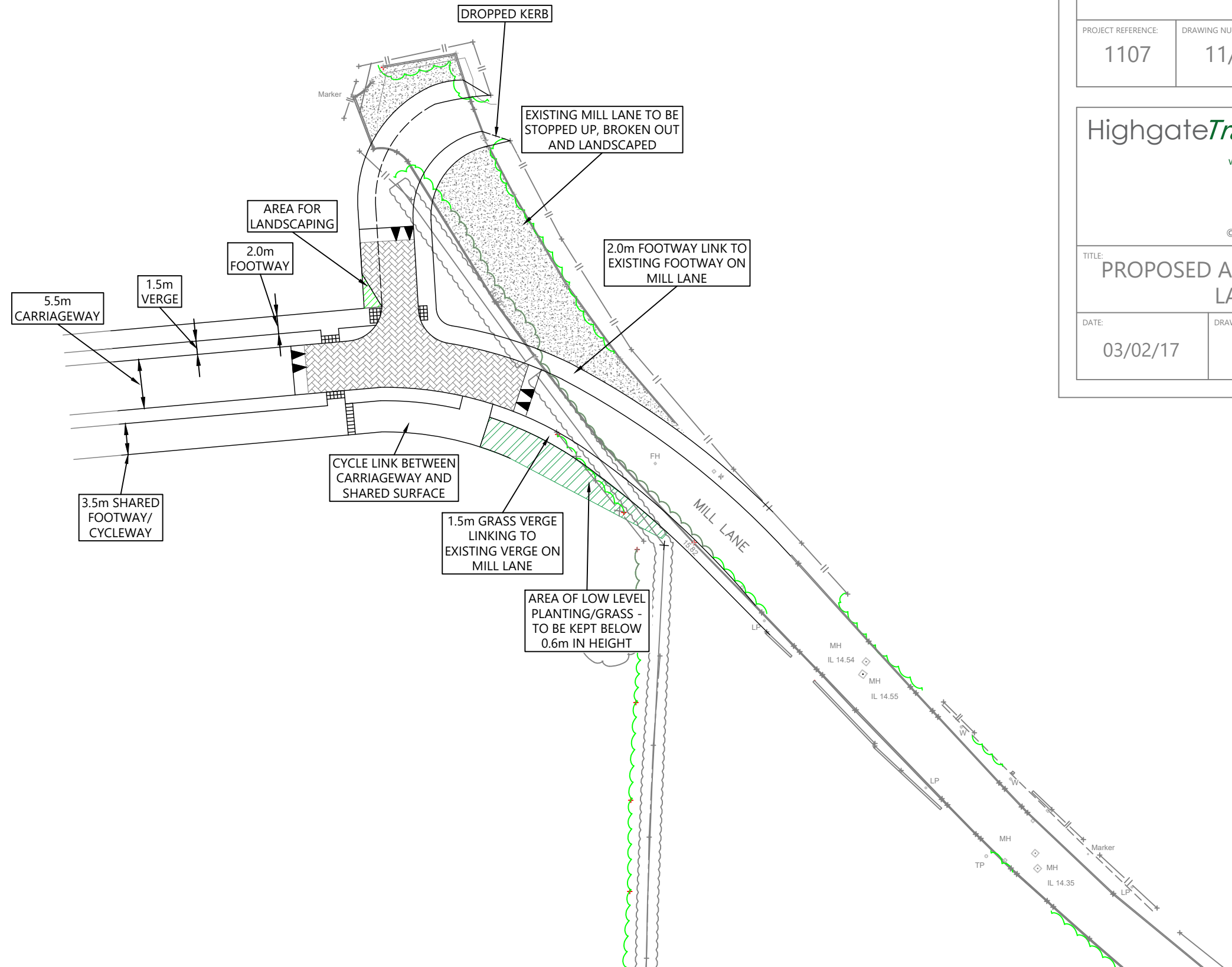


Appendix 26

Proposed Mill Lane Access Set of Drawings



Drawing based on Powers & Tiltman
topographical survey 6297_01 dated
25/07/11.

PROJECT:

PEEL HALL,
WARRINGTON

CLIENT:

SATNAM MILLENNIUM
LTD

PROJECT REFERENCE:

1107

DRAWING NUMBER:

11/L

SCALE:

1:500 @A3

Highgate*Transportation*

www.highgatetransportation.co.uk

First Floor, 43-45 Park Street
Bristol BS1 5NL
01179 349 121

© Highgate Transportation Limited

TITLE:

PROPOSED ACCESS AT MILL
LANE

DATE:

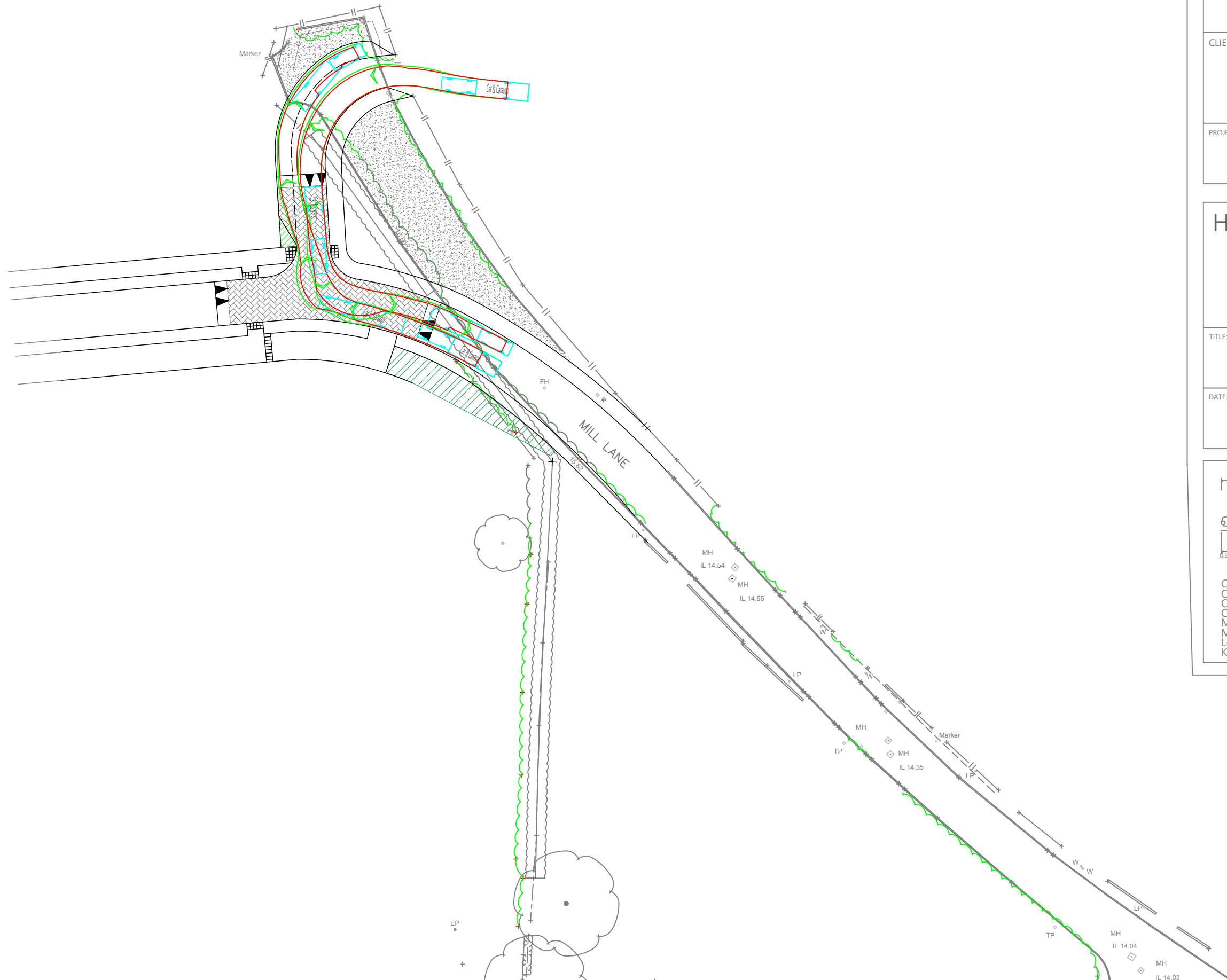
03/02/17

DRAWN BY:

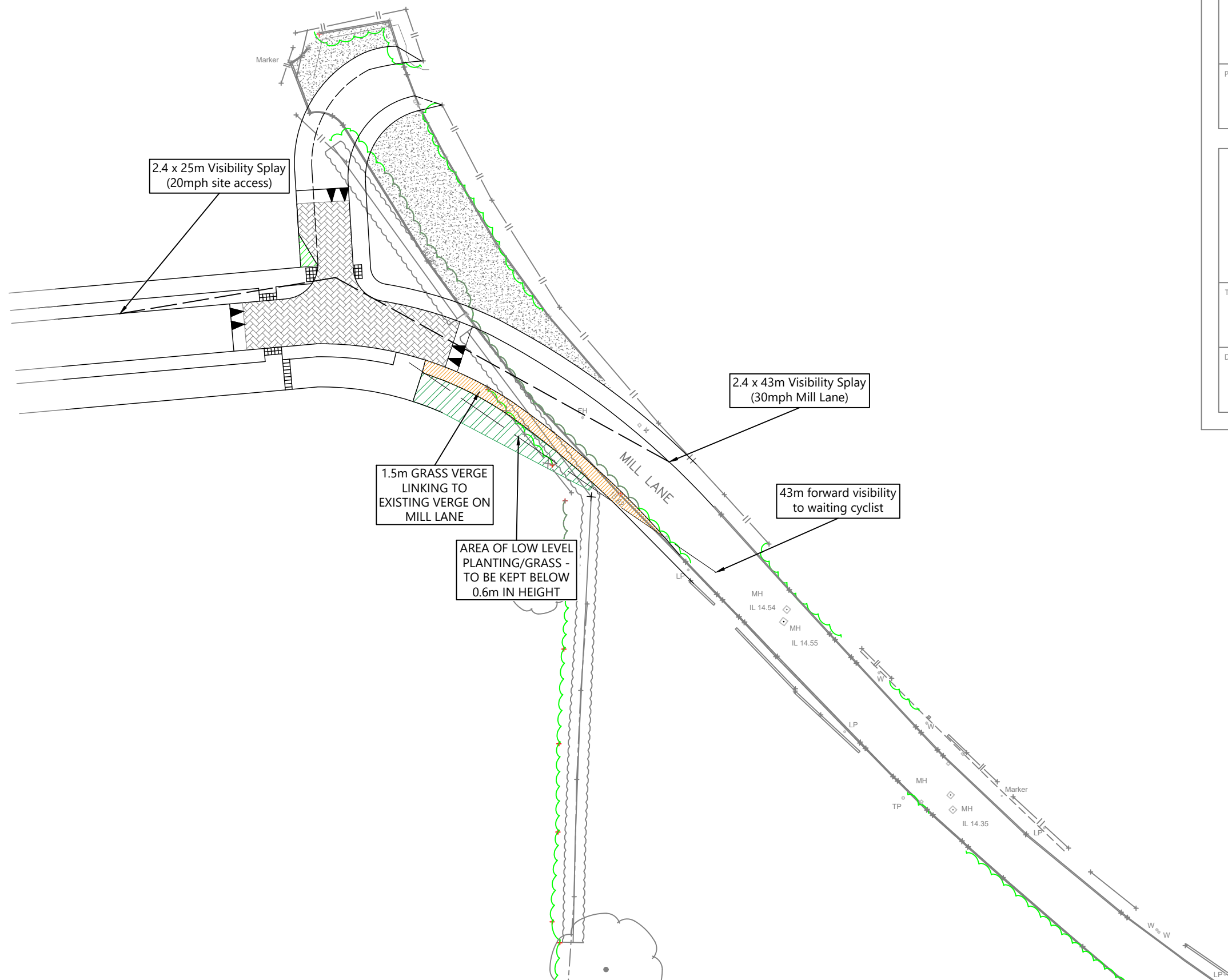
BL

CHECKED:

DT



Car & Caravan	
Overall Length	10,805mm
Overall Width	2,130mm
Overall Body Height	2,473mm
Min Body Ground Clearance	0,201mm
Max Track Width	2,130mm
Lock to lock time	4.00s
Kerb to Kerb Turning Radius	5,042m



Drawing based on Powers & Tiltman
topographical survey 6297_01 dated
25/07/11.

PROJECT:

PEEL HALL,
WARRINGTON

CLIENT:

SATNAM MILLENNIUM
LTD

PROJECT REFERENCE:

1107

DRAWING NUMBER:

81

SCALE:

1:500 @A3

Highgate*Transportation*

www.highgatetransportation.co.uk

First Floor, 43-45 Park Street

Bristol BS1 5NL

01179 349 121

© Highgate Transportation Limited

TITLE:

PROPOSED ACCESS AT MILL
LANE VISIBILITY

DATE:

04/01/18

DRAWN BY:

BL

CHECKED:

FB



Drawing based on Powers & Tiltman
topographical survey 6297_01 dated
25/07/11.

PROJECT:

PEEL HALL,
WARRINGTON

CLIENT:

SATNAM MILLENNIUM
LTD

PROJECT REFERENCE:

1107

DRAWING NUMBER:

82

SCALE:

1:500 @A3

Highgate*Transportation*

www.highgatetransportation.co.uk

First Floor, 43-45 Park Street
Bristol BS1 5NL
01179 349 121

© Highgate Transportation Limited

TITLE:

PROPOSED ACCESS AT MILL
LANE RED LINE BOUNDARY

DATE:

04/01/18

DRAWN BY:

FB

CHECKED:

DT

